

Lincoln High School Master Plan


Public Workshop #2 Results

March 12, 2016

BORA



Lincoln High School Master Plan




Group 1 Intergenerational Commons

- Named for the complimentary uses they imagined on site
- Fill site to capacity over course of 3 phases to create a “world class campus”
- Arranged buildings to create an inward focus
- 17th street as public circulation route

18 votes

Lincoln High School Master Plan





Group 2

The Skybridge

- Entry on 18th street
- Covered route, skybridge
- 17th street as public circulation route

13 votes

Lincoln High School Master Plan




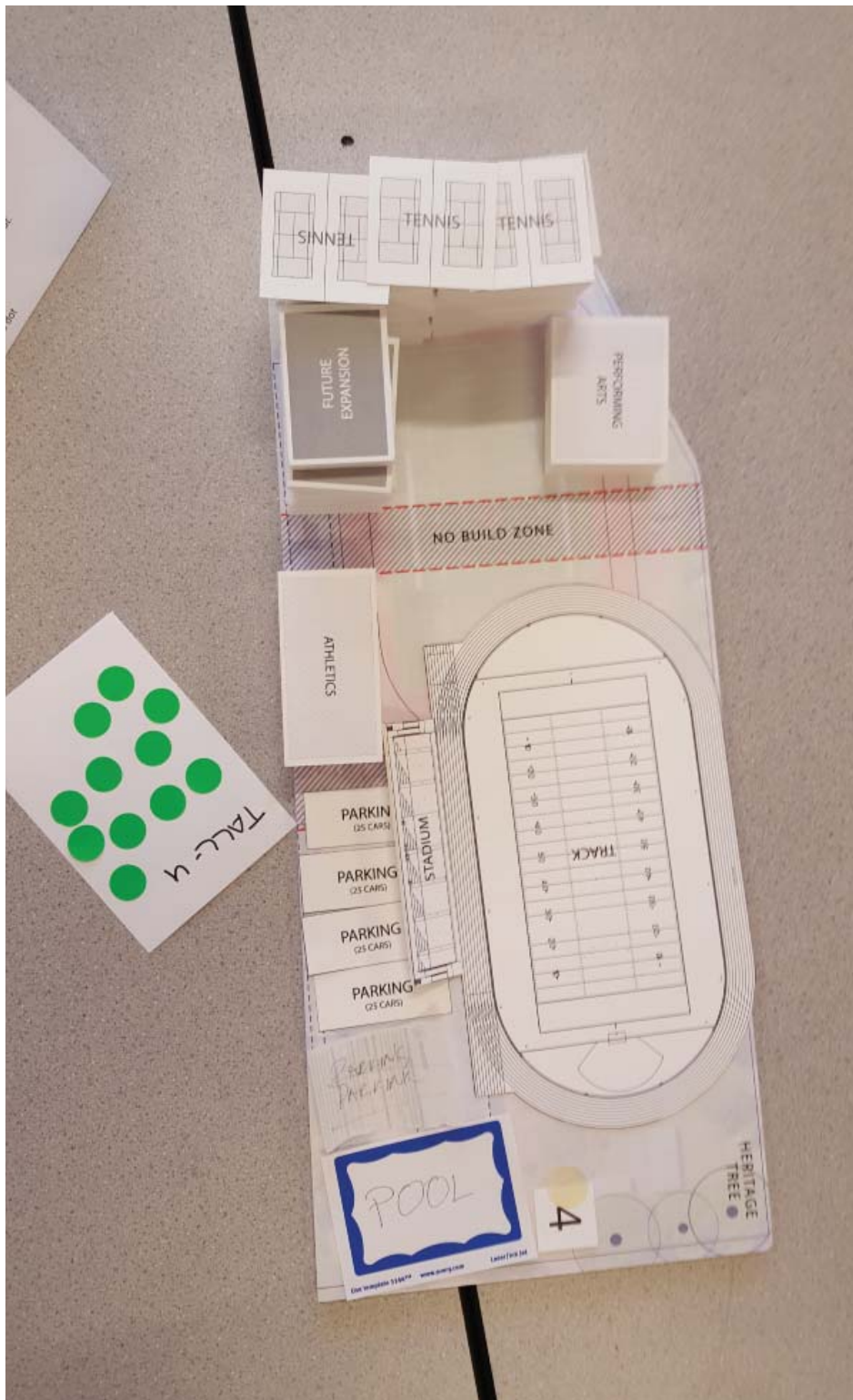
Group 3

Atriums of the Future

- Started with HS on west, then a K-8 school. Both sets of buildings are designed as two towers with an “atrium” that connects them. The atriums are lined up so there is a view through them to the track.
- 17th street as public circulation route

21 votes

Lincoln High School Master Plan


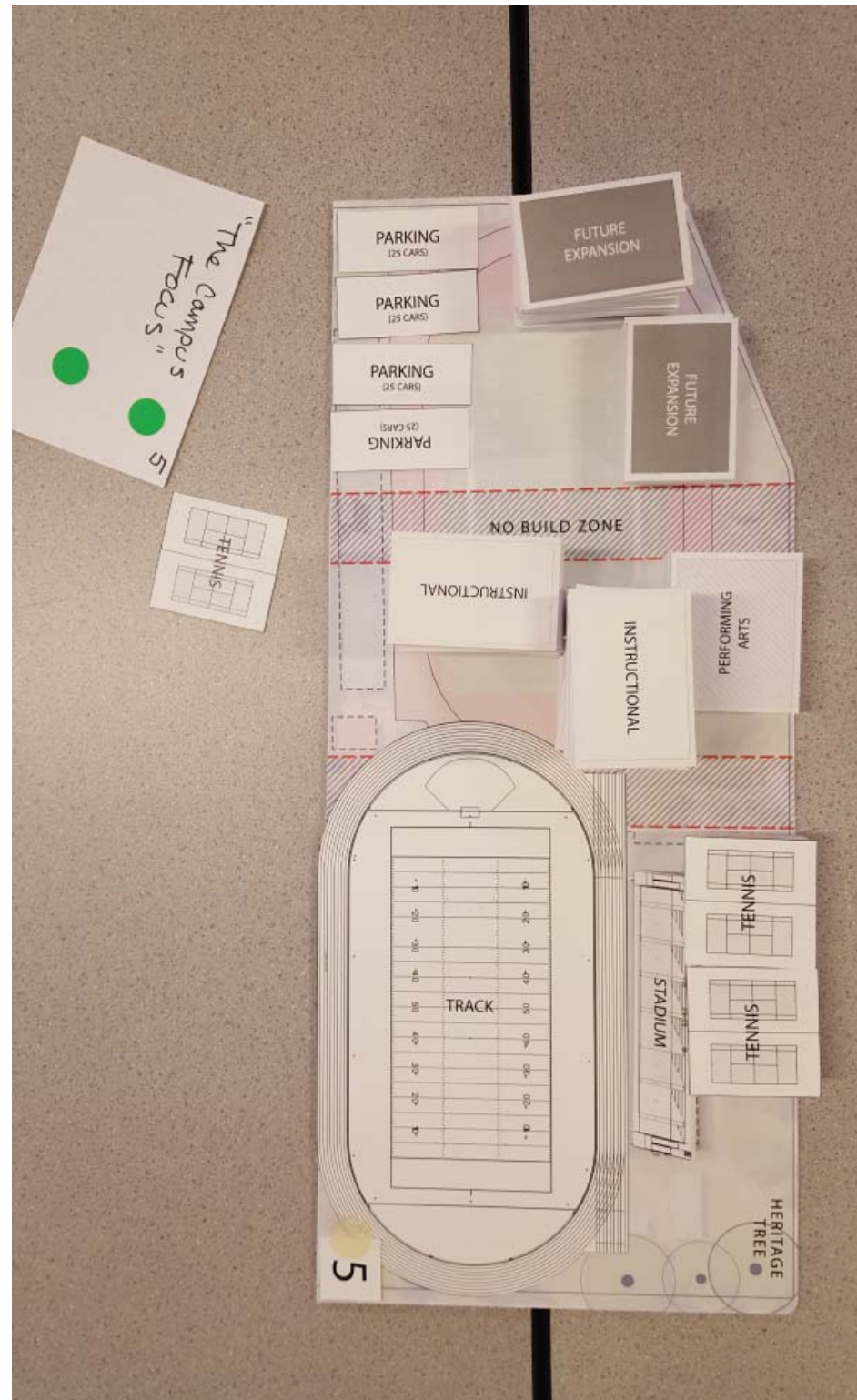


Group 4
Tall-U

- Stadium on Salmon to create an active street.
- Gym and bleachers to south side.
- Front door to school on 18th street
- 17th street as public circulation route

11 votes

Lincoln High School Master Plan





Group 5

The Campus Focus

- Lined the HS along the east side of 17th street, leaving room for a future K-8 on the west side next to 18th street.
- Performing Arts and Gym along Salmon
- 17th street as public circulation route

2 votes

Lincoln High School Master Plan




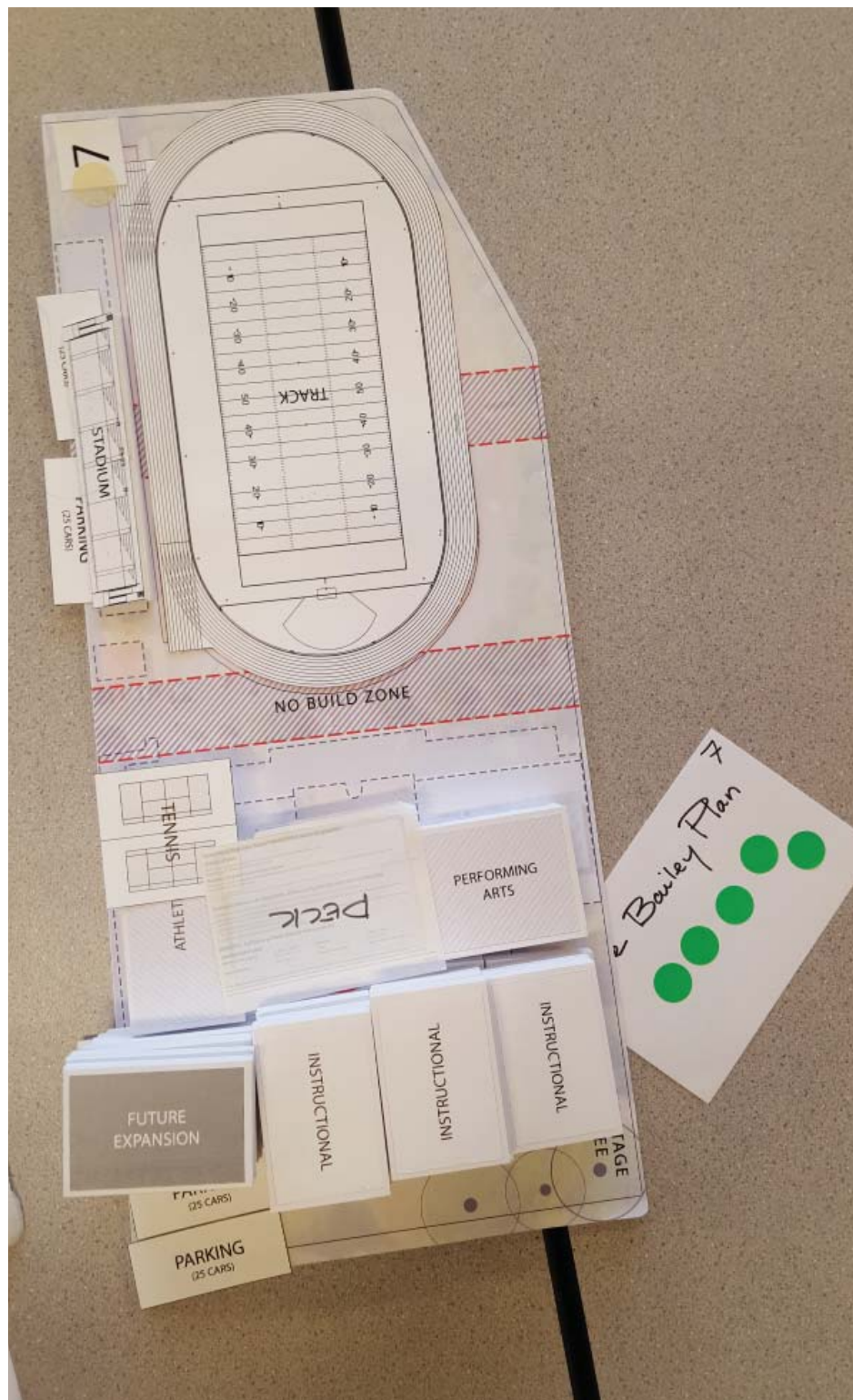
Group 6

Cardinal Courtyard

- HS as a “C” on west side of campus, opening up to track
- Performing Arts and Gym along Salmon
- Parking under track, with access from 17th street
- 17th street as public circulation route

24 votes

Lincoln High School Master Plan



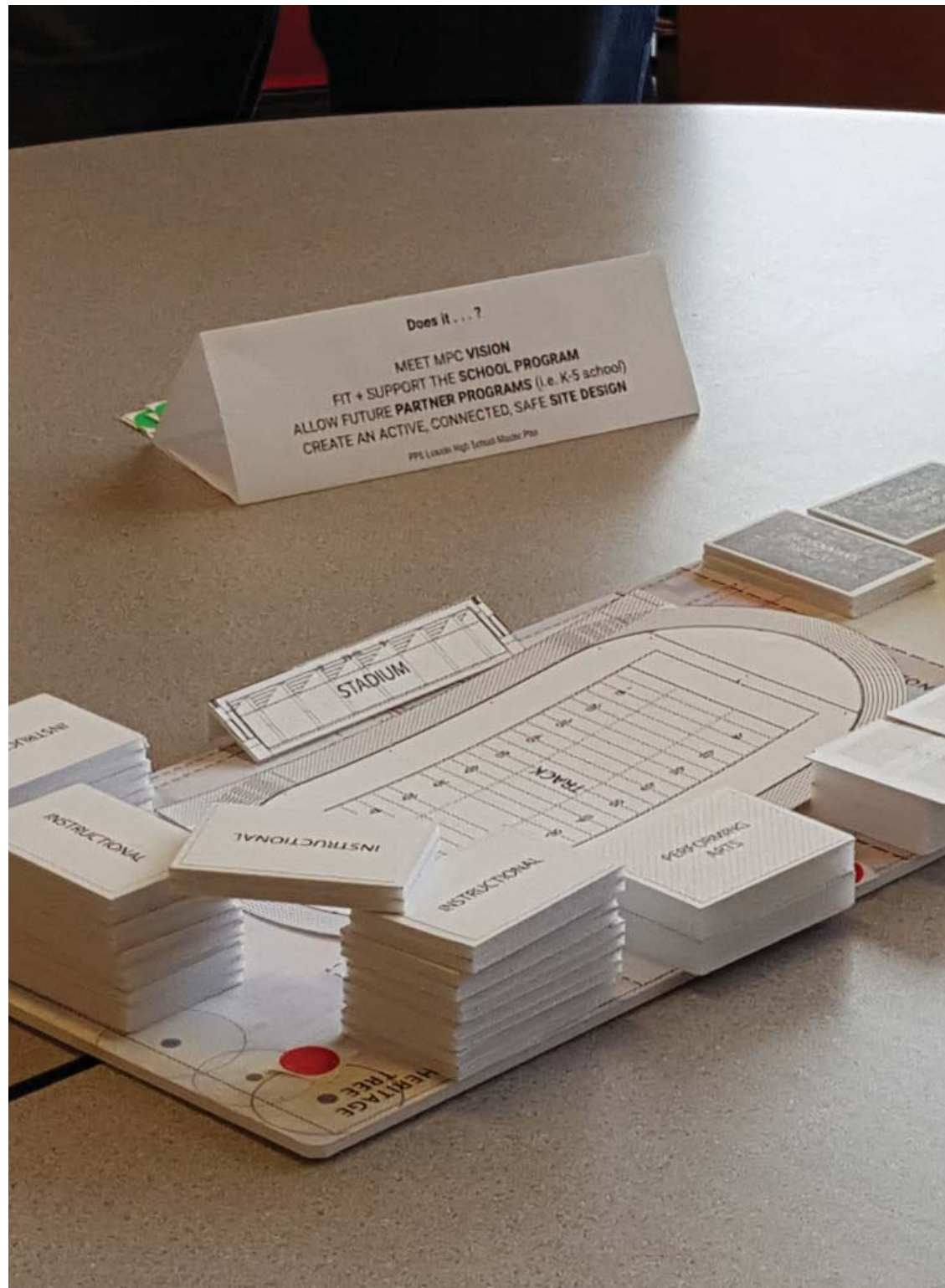

Group 7

The Bailey Plan

- HS on east side of site along 14th.
- Performing Arts and Gym in similar locations as now, but not necessarily the same structures.
- Entrance same place as it is now.
- Create a drop-off loop to north side of track, along Salmon street.
- Track stays roughly where it is, with a great view from the school.
- Did not want to move school to west side of site because they thought the logistics were already so tight along the MAX line.
- 16th st as public circulation route

5 votes

Lincoln High School Master Plan



Group 8



Infinity Bracket

(one of 3 schemes)

- Build K-8 on west side and use it as a swing site
- Build HS on east side
- Link the two programs with the Performing Arts and Gym buildings
- Push all programs to the edges
- Create a “monumental” entrance at 16th and Salmon (between PA and Gym)
- Public circulation route bends around track on either side.

34 votes

Lincoln High School Master Plan




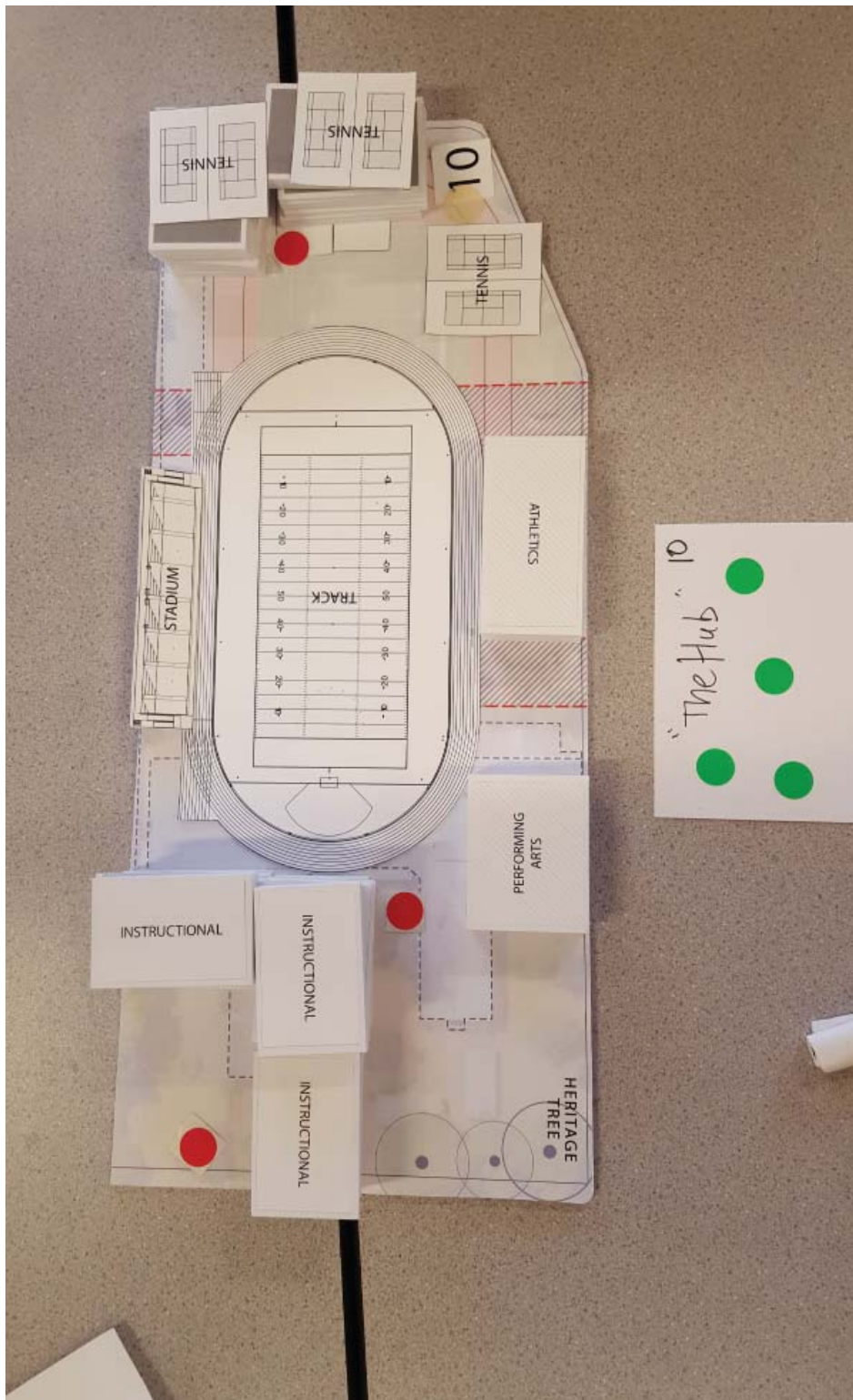
Group 9

Campus Quad

- Focused on community and visibility
- HS on west, future expansion on east
- Track in middle
- Kept PA and Gym close to school
- Parking under west side of track
- 17th street as public circulation route

20 votes

Lincoln High School Master Plan



Group 10 The Hub

- HS on east, with quieter courtyard facing south towards Jefferson
- Future expansion on west
- Athletics and Gym along north
- Public circulation route bends around track on either side.

4 votes